

**PURPOSE**  
 SCOPING  
 This drawing is to be used for the purpose of scoping, and is not to be used for any other purpose. It is not to be used for any other purpose.

**NOTES**

REVISION	MEASUREMENT	DATE

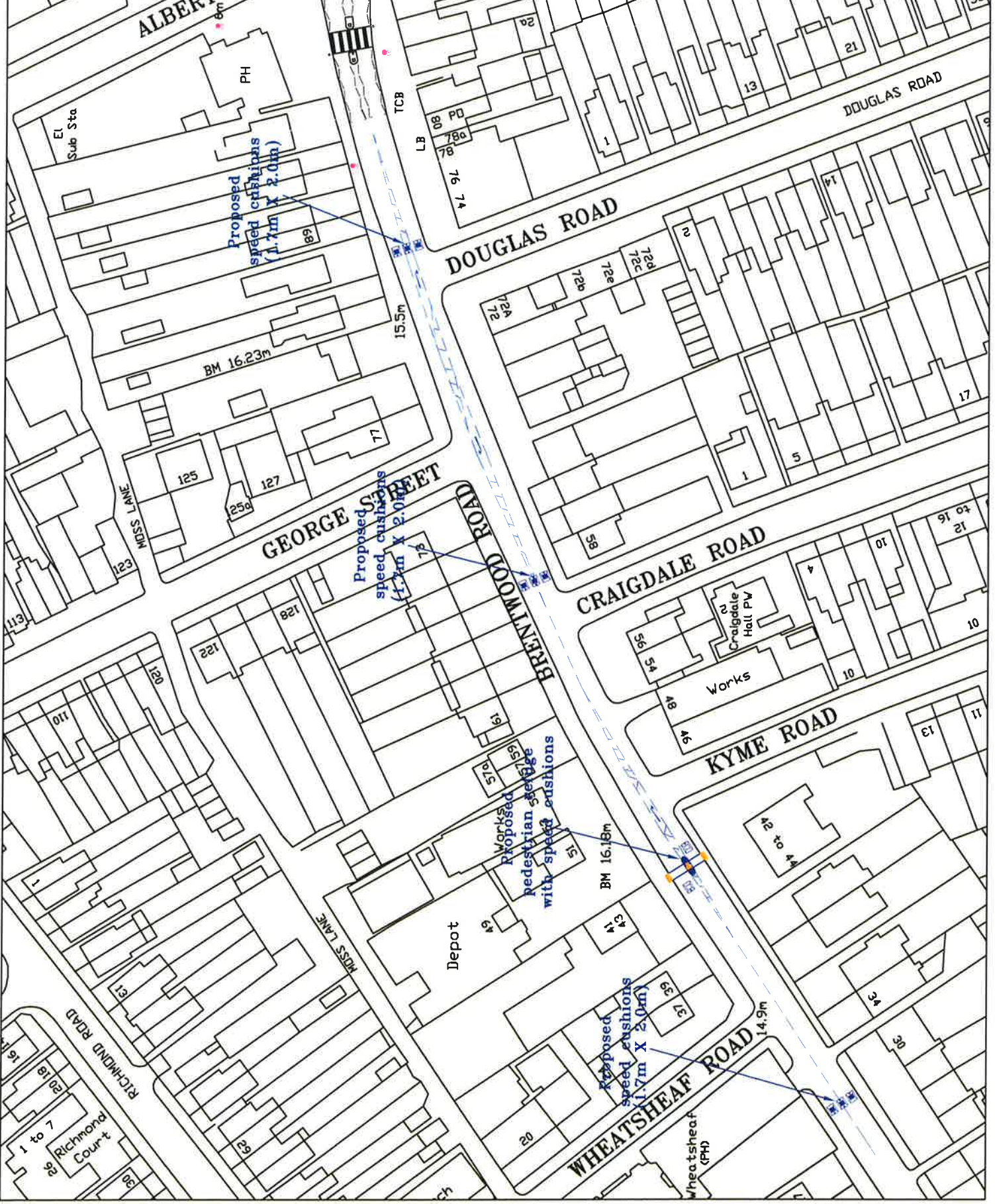
**Haveiring**  
 CONSULTANTS

**JOB TITLE**  
 BRENTWOOD ROAD  
 ACCIDENT REDUCTION PROGRAMME

**DRAWING TITLE**  
 PROPOSED  
 SAFETY IMPROVEMENTS

DRAWN BY	CHECKED BY	APPROVED BY
VS	VS	VS
SCALE (AT A3)	DATE	DRAFT
NTS	APR 18	ISSUE

**ROAD REF:**  
 Sheet No. A3 (2074x20) QRO003-1





**PURPOSE**  
 PROPOSED  
 The drawing is for the London Borough of Havering, and the user is responsible for any part thereof may be reproduced without prior written permission.  
 This drawing is for the London Borough of Havering, and the user is responsible for any part thereof may be reproduced without prior written permission.  
 The drawing is for the London Borough of Havering, and the user is responsible for any part thereof may be reproduced without prior written permission.

**NOTES**

REVISION	AMENDMENT	DATE

**Havering**  
 LOCAL AUTHORITY

**JOB TITLE**  
 BRENTWOOD ROAD  
 ACCIDENT REDUCTION PROGRAMME

**DRAWING TITLE**  
 PROPOSED  
 SAFETY IMPROVEMENTS

**DRAWN BY**  
 VS

**CHECKED BY**  
 VS

**APPROVED BY**  
 VS

**SCALE (AT A3)**  
 NTS

**DATE**  
 APR 18

**DRAFT**

**ISSUE**

**DRAWING No**  
 QRO003-2

**REVISION**  
 -





**PURPOSE**  
 To provide a plan of the proposed works to the London Borough of Havering, for the use of the Council and the public. The drawings should not be used for any other purpose without the written permission of the Council.

**NOTES**

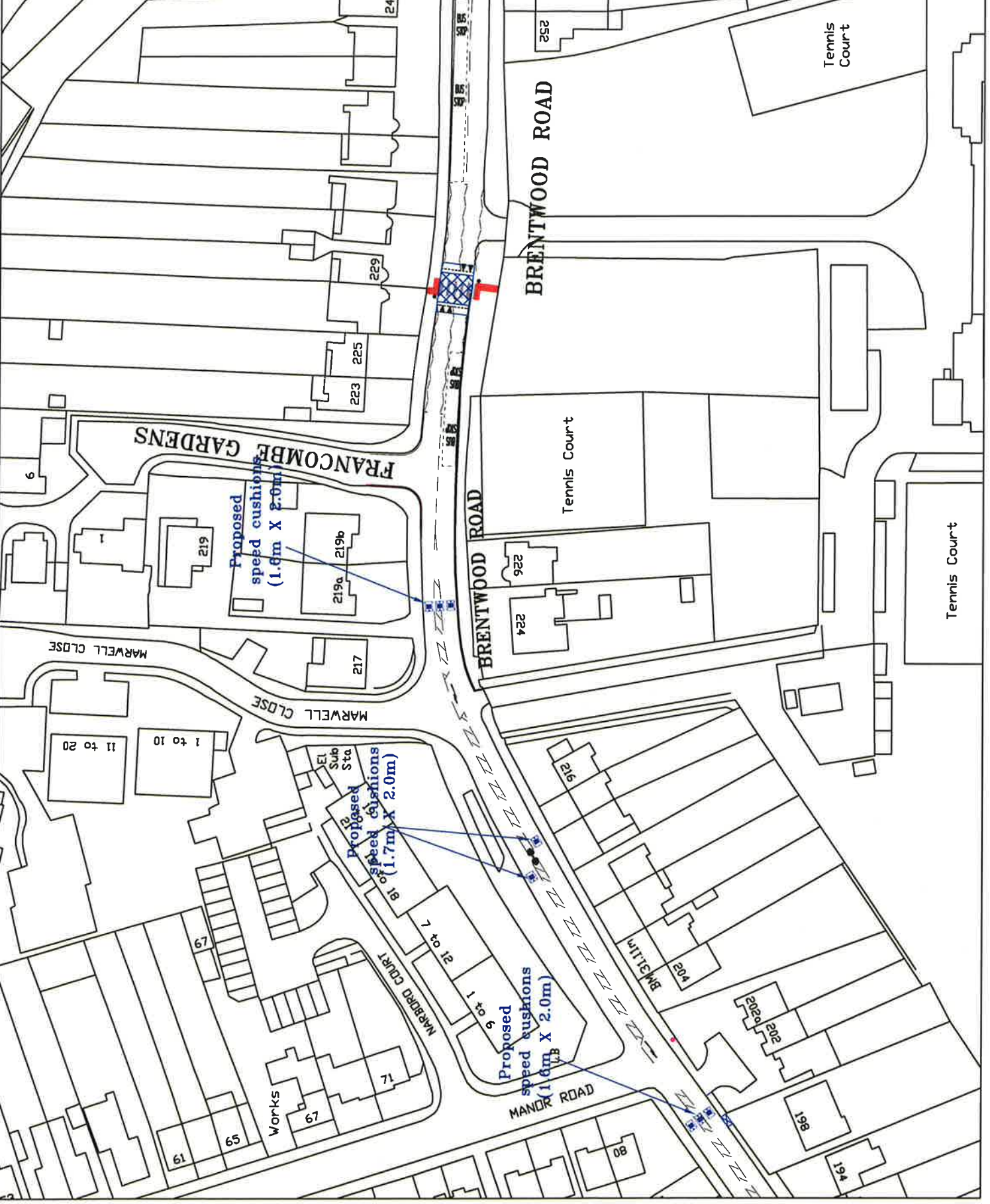
REVISION	MEASUREMENT	DATE

**Havering**  
HAVERING BOROUGH COUNCIL

**JOB TITLE**  
 BRENTWOOD ROAD  
 ACCIDENT REDUCTION PROGRAMME

**DRAWING TITLE**  
 PROPOSED  
 SAFETY IMPROVEMENTS

<b>DRAWN BY</b> VS	<b>CHECKED BY</b> VS	<b>APPROVED BY</b> VS
<b>SCALE (AT A3)</b> NTS	<b>DATE</b> APR 18	<b>STATUS</b> DRAFT
<b>ACAD REF.</b>	<b>DRAWING No</b> QIR003-3	<b>REVISION</b> -





**PURPOSE**  
 To provide a detailed plan of the proposed works to the road layout of the site. The plan is to be used for the purpose of the design and construction of the works. It is not to be used for any other purpose.

**NOTES**

**SCOPE**  
 The works are to be carried out in accordance with the specifications of the Council of the Borough of Havering. The works are to be carried out in accordance with the specifications of the Council of the Borough of Havering. The works are to be carried out in accordance with the specifications of the Council of the Borough of Havering.

**DATE**

**REVISION**

**REVISION**

**DATE**

**REVISION**

**DATE**

**REVISION**

**DATE**

**REVISION**

**DATE**

**REVISION**

**DATE**

**REVISION**

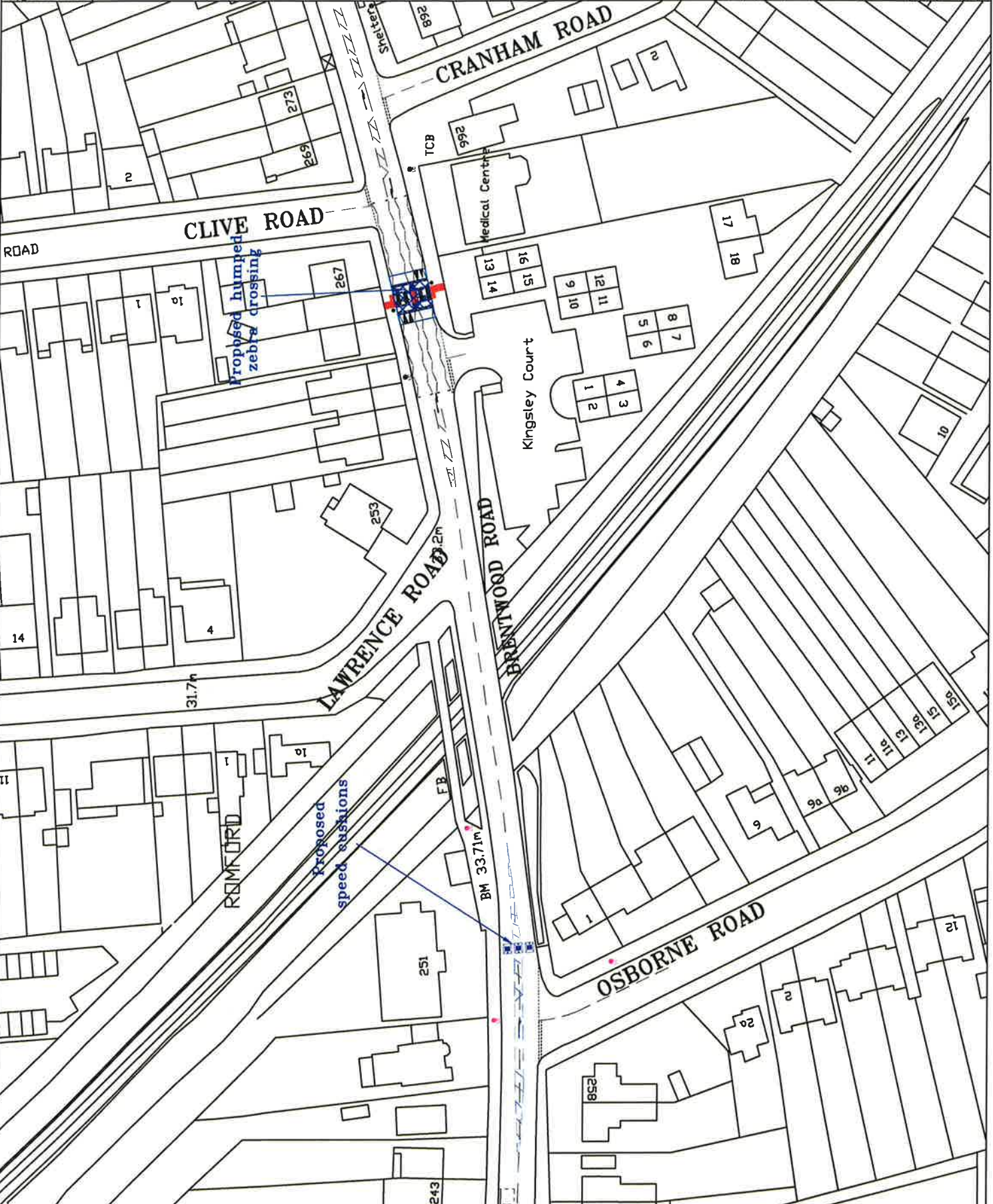
**DATE**

**REVISION**

**DATE**

**REVISION**

**DATE**



**Havering**  
 LOCAL GOVERNMENT

**JOB TITLE**  
 BRENTWOOD ROAD  
 ACCIDENT REDUCTION PROGRAMME

**DRAWING TITLE**  
 PROPOSED  
 SAFETY IMPROVEMENTS

<b>DRAWN BY</b>	<b>CHECKED BY</b>	<b>APPROVED BY</b>
VS	VS	VS
<b>SCALE (AT A3)</b>	<b>DATE</b>	<b>DRAFT</b>
NTS	APR 18	ISSUE
<b>ACAD REF:</b>	<b>DRAWING No</b>	<b>REVISION</b>
	QRO03-4	



**PURPOSE**  
 EQUIPMENT  
 This drawing is to be used in conjunction with the drawings of the proposed works to be carried out on the road. It is not to be used for any other purpose without the written permission of the Highway Authority. It is the responsibility of the Contractor to ensure that the works are carried out in accordance with the drawings and any other relevant documents. It is the responsibility of the Contractor to ensure that the works are carried out in accordance with the drawings and any other relevant documents.

**NOTES**

REVISION AMENDMENT	DATE
<b>Haveiring</b> LONDON	
JOB TITLE BRENTWOOD ROAD ACCIDENT REDUCTION PROGRAMME	
DRAWING TITLE PROPOSED SAFETY IMPROVEMENTS	
DRAWN BY VS	CHECKED BY VS
SCALE (AT A3)	DATE APR 18
NTS	DRAFT
ISSUE	REVISION
ACAD REF:	DRAWING No OR003-5
Sheet Size: A3 (297x420)	



Squirrels Heath  
Primary School

Squirrels Heath  
Primary School  
entrance

Annand  
Lodge

CAVENHAM GARDENS

CAVENHAM GAR

El Subb Sta

WALSLEY ROAD

BRENTWOOD ROAD

BRENTWOOD

BM 31.79m

WORKS

69

376

362

350

333

336

334

322

312

308

349

339

331

321

25

13

14

92